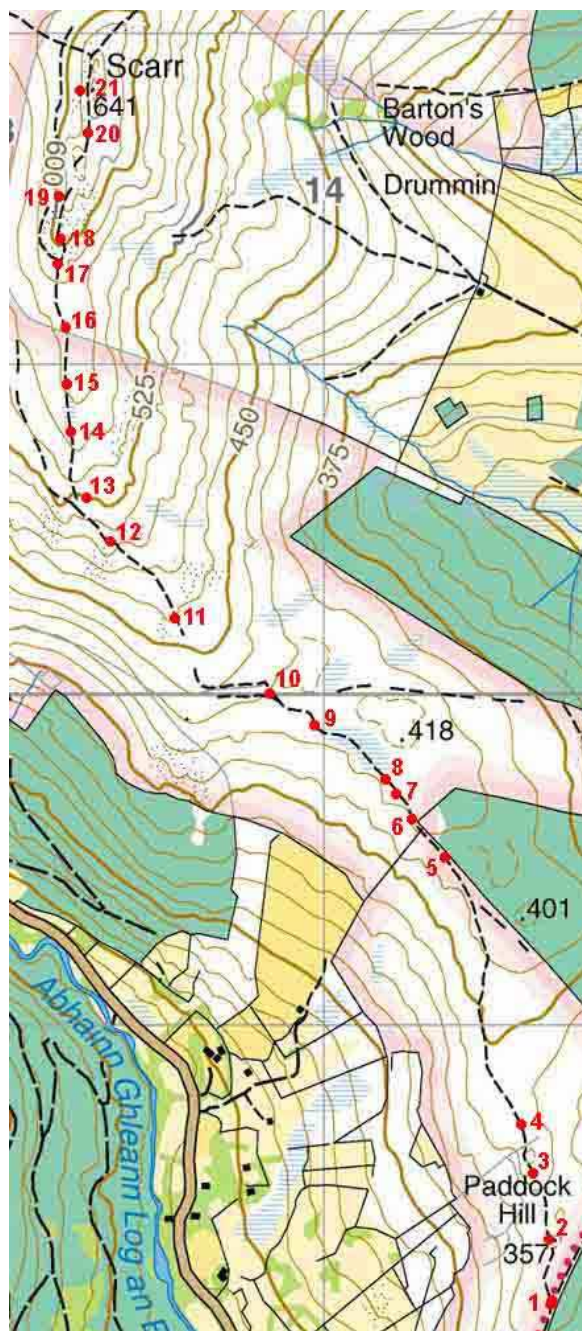



## Wicklow Mountains Path Survey

<b>Paddock Hill - Scarr</b>	
Start to Finish:	T 146 <sup>85</sup> 981 <sup>74</sup> to O 132 <sup>65</sup> 018 <sup>36</sup>
Altitude (lowest – highest):	350m – 641m
Weather:	Sunny, fresh breeze, after rainy June.
Access:	Forest entrance on Glenmacnass road at T 141 975 or laneway at T 158 996 on Oldbridge-Laragh road.
Surveyed by:	John Monaghan, 17 / 6 / 02.



Reproduced from Harvey Wicklow Mountains Map, with permission.  
© Harvey Maps 2002

No	Pos Irish Grid T O	Comments / Photographs
1	T 146 <sub>85</sub> 981 <sub>74</sub>	Path starts at forest edge; at a firebreak; also WW Way post here
2	200m on	wet area; average width along the path = 1.5m
3	T 146 <sub>23</sub> 985 <sub>70</sub>	wet area
4	T 145 <sub>93</sub> 987 <sub>00</sub>	wet area; detour around needed; path a watercourse; about 2m wide on average here; peat depth 12cms
5		Path joins forest-edge track; this is 4m wide and stony
6	T 143 996	Very wet area where other forest track comes in from the right (NE) to join our path
7	100m on	wet area
8	T 141 <sub>69</sub> 997 <sub>72</sub>	opposite an outcrop, there is a pool and cross drain here; path width = 3.5m; recent burning in the area
9	T 139 <sub>95</sub> 999 <sub>00</sub>	another cross drain, wet area
10	O 138 <sub>49</sub> 000 <sub>00</sub>	Path divides; wet area here also

11	O 135 <sub>50</sub> 002 <sub>21</sub>	path now wide, braided, like "car tracks"; two other single file paths parallel to it 30m and 60m to the right (NE)
12	O 134 <sub>52</sub> 004 <sub>06</sub>	 <p data-bbox="435 968 1154 1066"><u>pic14</u> looking back down (SE) at the "car tracks"; one of the single file paths joins up with our main path; forest edge (pts 5 and 6) can be seen at top left.</p>
13	O 133 <sub>09</sub> 006 <sub>15</sub>	wet area for the following 50m
14	O 132 <sub>10</sub> 008 <sub>01</sub>	path a watercourse here



15

O  
132<sub>04</sub>  
009<sub>30</sub>



pic21 looking S, shows braiding and surface water on the path


16

O  
132<sub>09</sub>  
011<sub>08</sub>

the path 100m both sides of the fence in bad condition, wet and mushy



pic15 at fence, looking back (S)

17	O 131 <sub>79</sub> 013 <sub>26</sub>	wet area at the beginning of steeper section
18	O 131 <sub>85</sub> 013 <sub>74</sub>	 <p data-bbox="435 961 1321 997"><u>pic20</u> on the ridge south of Scarr summit, looking back down (S)</p>
19	O 131 <sub>93</sub> 015 <sub>03</sub>	wet area on the "saddle" between the summits; no materials, stone or timber visible for restoration work along the path
20	O 133 017	wet area on the saddle between Scarr's two main summits
21	O 132 <sub>65</sub> 018 <sub>36</sub>	Scarr summit
		END